

Title:

This is the Location Plan of Residential Disabled Bays refer to in the "Argyll and Bute Council (Disabled Street Parking – Oban, Lorn & the Isles) (Variation) (No.4) Order 2022"

Development and Infrastructure Services
Director: Kirsty Flanagan

Drawing Number:

Dwn By

Scale:

Chk by

Date:






Drawing Number:

Dwn By

Chk by

Date:



Disabled Bay associate with 7G Colonsay Terrace, Oban

LEGEND



Location of Disabled Bay

Title:

This is the Location Plan of Residential Disabled Bays refer to in the “Argyll and Bute Council (Disabled Street Parking – Oban, Lorn & the Isles) (Variation) (No.4) Order 2022”

Development and Infrastructure Services
Director: Kirsty Flanagan

Drawing Number: OLIDB2021/03


Drn By SCA

Scale: NTS

Chk by SW

Date: 12/04/2021





Disabled Bay associate with 11 Croft Avenue, Oban

LEGEND



Location of Disabled Bay

Title

This is the Location Plan of Residential Disabled Bays refer to in the “Argyll and Bute Council (Disabled Street Parking – Oban, Lorn & the Isles) (Variation) (No.4) Order 2022”

Development and Infrastructure Services
Director: Kirsty Flanagan

Drawing Number: OLIDB2021/04


Drn By SCA

Scale: NTS

Chk by SW

Date: 12/04/2021





Disabled Bay associate with 14 Glenfoot Terrace, Miller Road, Oban

LEGEND



Location of Disabled Bay

Title:

This is the Location Plan of Residential Disabled Bays refer to in the “Argyll and Bute Council (Disabled Street Parking – Oban, Lorn & the Isles) (Variation) (No.4) Order 2022”

Development and Infrastructure Services
Director: Kirsty Flanagan

Drawing Number: OLIDB2021/05


Drn By SCA

Scale: NTS

Chk by SW

Date: 12/04/2021






Title

Drawing Number:	
Drn By	
Chk by	Date:

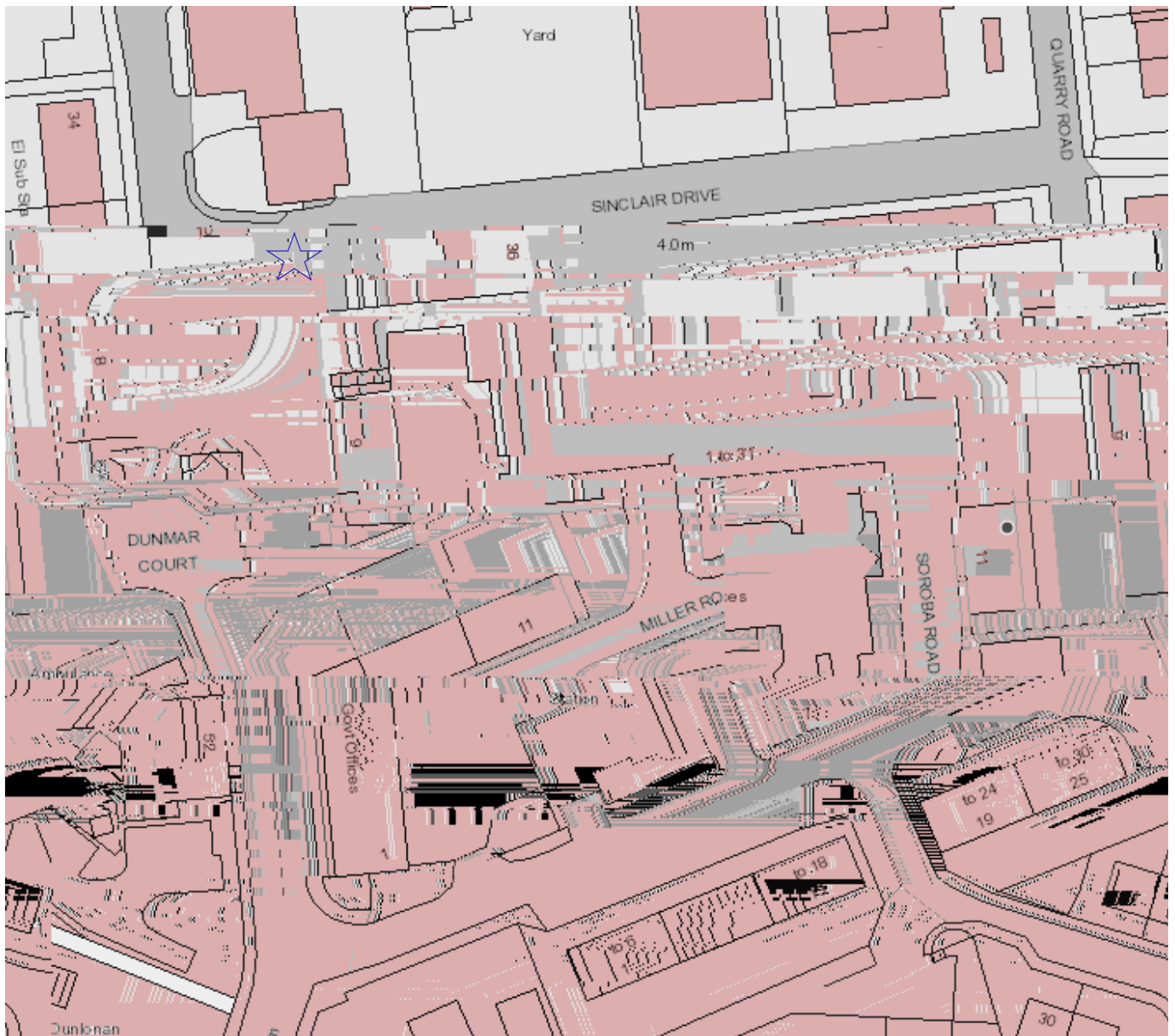




Title:

Development and Infrastructure Services	
Drawing Number:	
Dwn By	Scale:
Chk by	Date:





Disabled Bay associate with 11e Soroba Road, Oban PA34 4JA

LEGEND



Location of Disabled Bay

Title: This is the Location Plan of Residential Disabled Bays refer to in the "Argyll and Bute Council (Disabled Street Parking – Oban, Lorn & the Isles) (Variation) (No.4) Order 2022"


Development and Infrastructure Services
Director: Kirsty Flanagan

Drawing Number: OLIDB2021/08

Drn By Sca Scale: NTS

Chk by SW Date: 12/04/2021





Disabled Bay associate with Rockcliffe, Main Street Tobermory

LEGEND



Location of Disabled Bay

Title:
This is the Location Plan of Residential Disabled Bays refer to in the "Argyll and Bute Council (Disabled Street Parking – Oban, Lorn & the Isles) (Variation) (No.4) Order 2022"

Development and Infrastructure Services
Director: Kirsty Flanagan

Drawing Number: OLIDB2021/09

Drn By SCA

Scale: NTS

Chk by SW

Date: 12/04/2021

